


Via ferrata "Veliki kuk" - Čvrsnica

Čvrsnica



Diff.

Težina
A/B



Ukupni dojam
XXX



Pristup do ferate
120 min



Dužina
700 m



Visina
500 m



Vrijeme penjanja
120 min



Vrijeme spuštanja
6 h



Orijentacija
Sjeveroistok

Kondiciona zahtjevnost: ZAHTJEVNO

Vještina: ZAHTJEVNO

Iskustvo: ATRAKTIVNO

Pejzaž: ZANIMLJIV

Najbolje doba za penjanje:

JAN

FEB

MAR

APR

MAJ

JUN

JUL

AVG

SEP

OKT

NOV

DEC



“Veliki kuk” se teško može svrstati u klasične via ferate jer je više osigurani planinarski put nego via ferata. Početak je kod bivka pod Kukom te dalje sistemom strmih jaruga i skokova ide do pod vrh Kuk. Sajla ne postoji u kontinuitetu nego se na pojedinim dijelovima zajedno sa nogostupima koristi za savladavanje vertikalnijih sekcija. Ovaj osigurani planinarski put nije posebno atraktivan jer sve vrijeme prolazi kroz sistem jaruga koji je uvučen u stijenu tako da ne pruža zanimljive poglede niti atraktivno penjanje. Takođe, prisutan je i veliki rizik od odrona kamenja te opasnost od ispadanja instalirane opreme.

Za koga je: mentalno i fizički spremne odrasle osobe

Kako do ferate: Iz pravca Mostar - Jablanica skrenuti lijevo prema Divi Grabovici, put za hidroelektranu Grabovica na Neretvi, voziti u dužini od 5km te odmah prije separacije šljunka parkirati pored glavnog puta. Dalje nastaviti markiranom planinarskom stazom do bivaka pod Kukom.

Pristup: 120 minuta

Dužina ferate: 700metara

Visinska razlika: 500 metara

Tehnička zahtjevnost:A/B

Prosječno vrijeme prelaska: 120 minuta

Povratak je moguć istim putem ili preko vrha Kuk dalje do doma na Vilincu te stazom dalje do planinske kuće na Žlijebima i dalje do početne tačke.

! Ferata ima veliki broj tehničkih nedostataka, pa je naša preporuka da je treba zatvoriti do rekonstrukcije.



Veliki Kuk cannot be classified as a typical via ferrata, as it is more of a secured mountaineering trail than a traditional via ferrata. The route starts at the bivouac under Kuk and then follows a system of steep ravines and jumps up to the base of Kuk. The safety cable is not continuously present; instead, it is used together with footpaths in certain sections to overcome more vertical parts. This secured mountaineering trail is not particularly attractive, as it passes all the time through a system of ravines embedded in the rock, offering no interesting views or attractive climbing. Moreover, there is a significant risk of rockfall and danger of equipment installed there.

Who is it for: mentally and physically fit adults.

How to get to the via ferrata: From the direction of Mostar - Jablanica, turn left towards Diva Grabovica, the road to Grabovica Hydro Power Plant on the Neretva River. Drive for about 5 km and park alongside the main road just before the gravel separation. Continue along the marked mountaineering trail to the bivouac under Kuk.

Approach time: 120 minutes

Length: 700 meters

Elevation difference: 500 meters

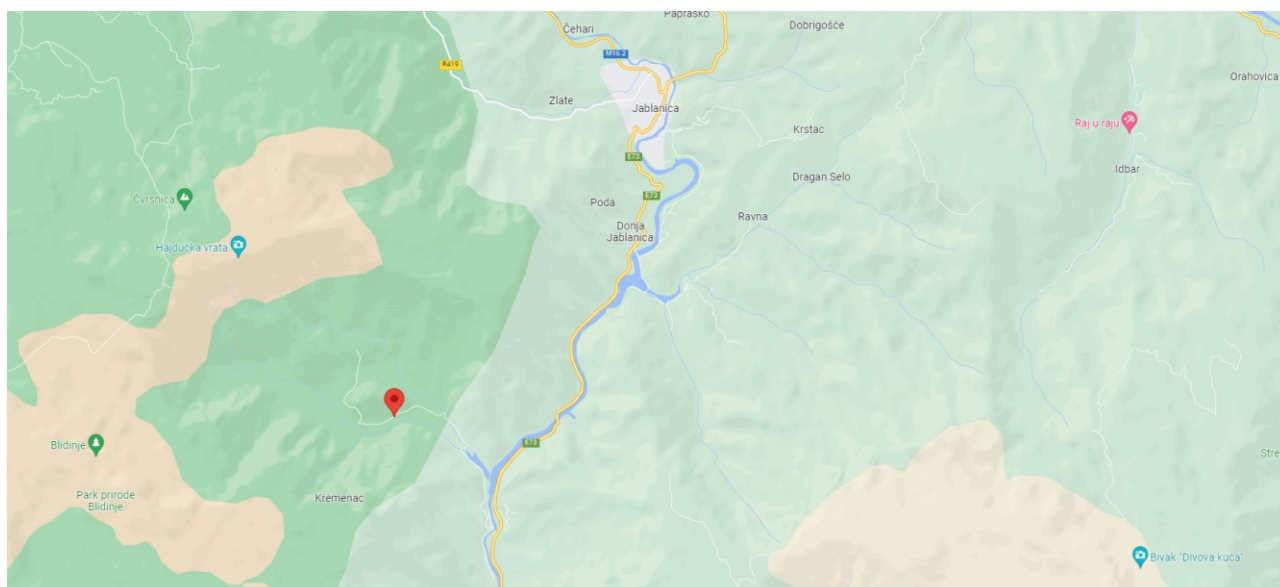
Technical difficulty: A/B




Average crossing time: 120 minutes

The return can be made using the same path or by going over the top of Kuk, further to the Vilinac lodge, then to the mountain house on Žlijebi, and finally back to the starting point.

Note: The route has numerous technical flaws, and our recommendation is to close it until it undergoes reconstruction.

Početna tačka / Start point **43.601559, 17.694470**





VIA ferrata

Bosnia and Herzegovina

www.viaferrata.ba
[instagram.com/viaferrata.ba](https://www.instagram.com/viaferrata.ba)
[facebook.com/viaferrata.ba](https://www.facebook.com/viaferrata.ba)

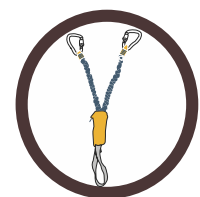
Via ferrata SET - Obavezna oprema - Mandatory equipment



Pojas - Harness



Kaciga - Helmet



Apsorber - Viaferrata Y