

Via ferrata "Srce Veleža"

Velež, Nevesinje



Diff.

Težina
C/D



Ukupni dojam
XXX



Pristup do ferate
120 min



Dužina
500 m



Visina
350 m



Vrijeme penjanja
120 min



Vrijeme spuštanja
4h



Orijentacija
Sjever

Kondiciona zahtjevnost: ZAHTJEVNO

Vještina: ZAHTJEVNO

Iskustvo: ATRAKTIVNO

Pejzaž: VRLO DOBAR

Najbolje doba za penjanje:

JAN

FEB

MAR

APR

MAJ

JUN

JUL

AVG

SEP

OKT

NOV

DEC



Ferata "Srce Veleža" se nalazi u jednoj od najatraktivnijih alpinističkih stijena u BiH, veoma je zahtjevna, što zbog dugog i teškog pristupa i povratka te zbog veoma zahtjevnog penjanja u stijeni visine cca 350 m. Obratiti pažnju na odabir godišnjeg doba i vremenskih uslova za penjanje te imati u vidu da na južnoj strani planine pod vrhom Botin, postoji bivak pod nazivom "Armin Gazić" koji može poslužiti kao sklonište ili prenoćište.

Ferata počinje vertikalnim skokom po oborenoj stijeni koja poslije skoka u desnu stranu prelazi u traverzu te vertikalno na više sistemom kamina i polica dolazi do najtežeg, previsnog dijela ferate gdje treba posebno obratiti pažnju kako ne bi došlo do eventualnog pada i povreda. Dalje preko prevjesa nastavlja sistemom vertikalnih ploča sve do atraktivne traverze u lijevo i posljednje vertikale koja izlazi na oboreni greben te dalje grebenom po markiranoj stazi do vrha Botin.

Za koga je: za mentalno i fizički spremne osobe

Kako do ferate: Iz Nevesinja nastaviti asfaltnim putem pored jezera Alagovac do sela Lakat, tu skrenuti lijevo na makadamski put koji vodi u selo Zijemlja. Poslije 2km skrenuti lijevo na šumski put i voziti još 2km do šumarske kolibe koja se nalazi na lokaciji Jezero. Ukupna dužina puta od Nevesinja do Jezera je 19km. Od Jezera počinje planinarska staza koja vodi do Amfiteatra, potrebno je nekih 1:30h hoda, gdje se sa planinarske staze odvaja lijevo prema ferati. Preko sipara još pola sata hoda do ulaza u feratu. Pristup: 120 minuta

Dužina ferate: 500 metara

Visinska razlika: 350 metara

Tehnička zahtjevnost: C/D

Prosječno vrijeme prelaska: 120 minuta

Povratak je markiranom planinarskom stazom preko vrha Botin te na prevoj Jaram odakle postoje dvije staze koje idu na Jezero, jedna preko Amfiteatra a druga preko Velikih Poljica.

Za obje staze je potrebno približno slično vrijeme prelaska, cca 4h.



Srce Veleža via ferrata is located on one of the most attractive climbing rocks in Bosnia and Herzegovina. It is highly demanding due to both the long and challenging approach and return, as well as the extremely demanding climbing on a rock approximately 350 metres high. Pay attention to the choice of season and weather conditions for climbing and keep in mind that on the southern side of the mountain, near the peak of Botin, there is a bivouac named "Armin Gazić" that can serve as shelter or overnight accommodation.

The via ferrata begins with a vertical leap on an inclined rock. After the jump, the path turns to the right into a traverse and then ascends vertically through a series of chimneys and ledges, reaching the most difficult, overhanging part of the via ferrata. Careful attention is required here to prevent potential falls and injuries. Continuing over the overhang, the route proceeds through a series of vertical plates until an attractive traverse to the left and the final vertical ascent leading to a sloping ridge. From there, follow the marked trail along the ridge to the peak of Botin.

Who is it for: mentally and physically fit individuals.

How to get to the via ferrata: From Nevesinje, follow the asphalt road alongside Alagovac Lake to the village of Lakat. Turn left onto a gravel road that leads to the village of Zijemlja. After 2 km, turn left onto a forest road and drive another 2 km to reach the forestry cabin located at the Jezero location. The total distance from Nevesinje to Jezero is 19 km. From Jezero, a hiking trail leads to the Amphitheatre, which takes about 1 hour and 30 minutes of walking. From the hiking trail, turn left towards the via ferrata. It takes about half an hour more to reach the entrance of the via ferrata.

Approach: 120 minutes

Length: 500 metres

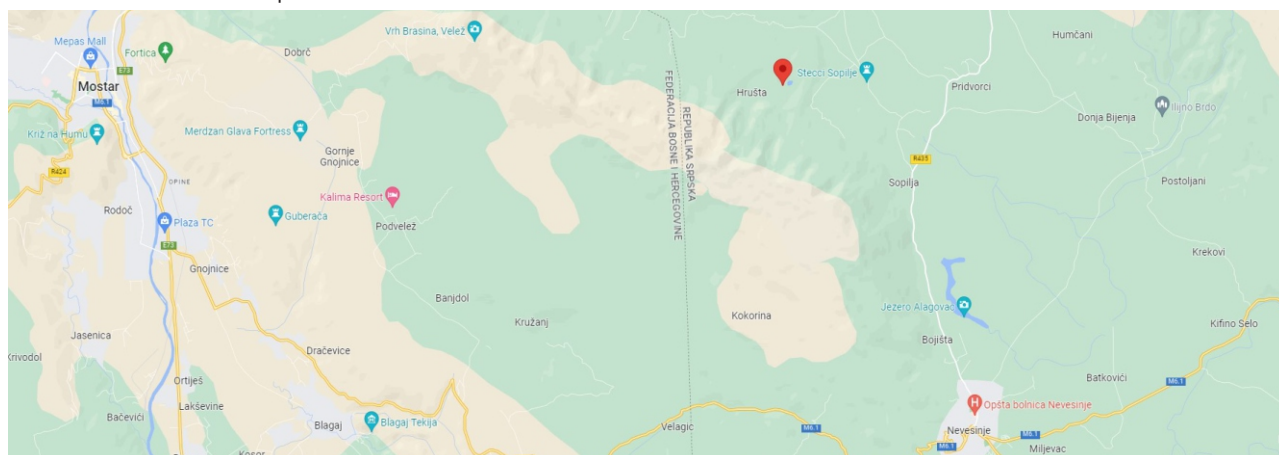
Elevation difference: 350 metres


Technical difficulty: C/D

Average crossing time: 120 minutes

The return is via a marked hiking trail over the peak of Botin and to the Jaram pass, from where two paths lead to Jezero. One path goes via the Amphitheatre, and the other goes via Velika Poljica. The time required for both paths is approximately the same, around 4 hours.

Početna tačka / Start point **43.344539, 18.047213**



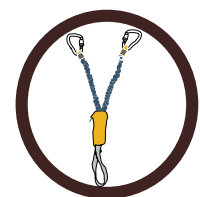


VIA ferrata

Bosnia and Herzegovina

www.viaferrata.ba
 instagram.com/viaferrata.ba
 facebook.com/viaferrata.ba

Via ferrata SET - Obavezna oprema - Mandatory equipment



Pojas - Harness

Kaciga - Helmet

Apsorber - Viaferrata Y